

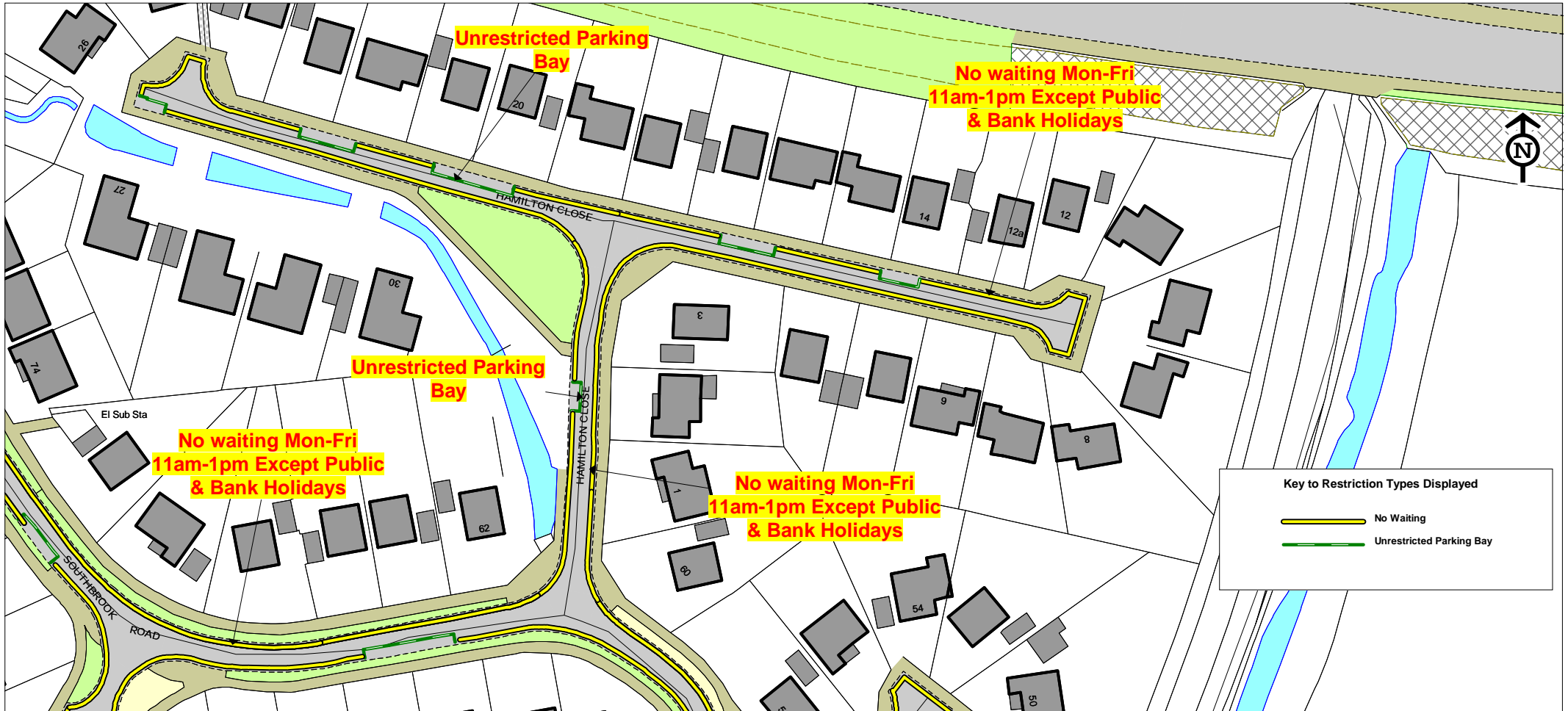

Havant
BOROUGH COUNCIL

© Crown Copyright Reserved 2011 Licence No LA100019217
HAVANT DISTRICT Licence No. 0100019217

2014 Langstone ETRO Phase 2

Proposed Restrictions:
Woodbury Avenue, Rectory Road & Southbrook Road

SCALE	1 : 1000
DATE	27/02/2015
DRAWING No.	1415LANG_2A
DRAWN BY	




Havant
BOROUGH COUNCIL

© Crown Copyright Reserved 2011 Licence No LA100019217
HAVANT DISTRICT Licence No. 0100019217

2014 Langstone ETRO Phase 2

Proposed Restrictions:
Southbrook Road & Hamilton Close

SCALE	1 : 1000
DATE	27/02/2015
DRAWING No.	1415LANG_2B
DRAWN BY	




Havant
BOROUGH COUNCIL

© Crown Copyright Reserved 2011 Licence No LA100019217
HAVANT DISTRICT Licence No. 0100019217

2014 Langstone ETRO Phase 2

Proposed Restrictions:
Southbrook Road & Southbrook Close

SCALE	1 : 1250
DATE	27/02/2015
DRAWING No.	1415LANG_2C
DRAWN BY	



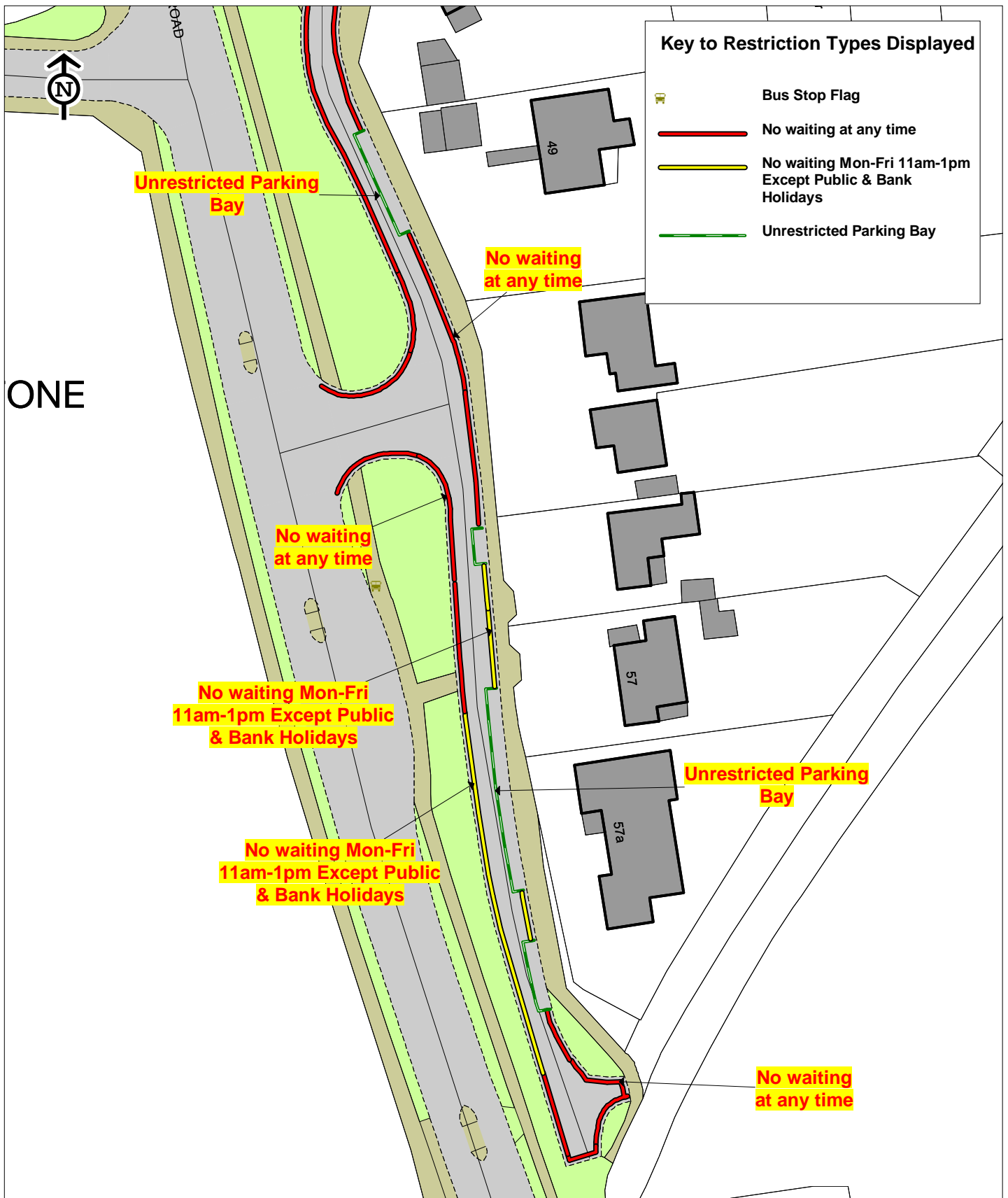
Havant
BOROUGH COUNCIL

© Crown Copyright Reserved 2011 Licence No LA100019217
HAVANT DISTRICT Licence No. 0100019217

2014 Langstone ETRO Phase 2

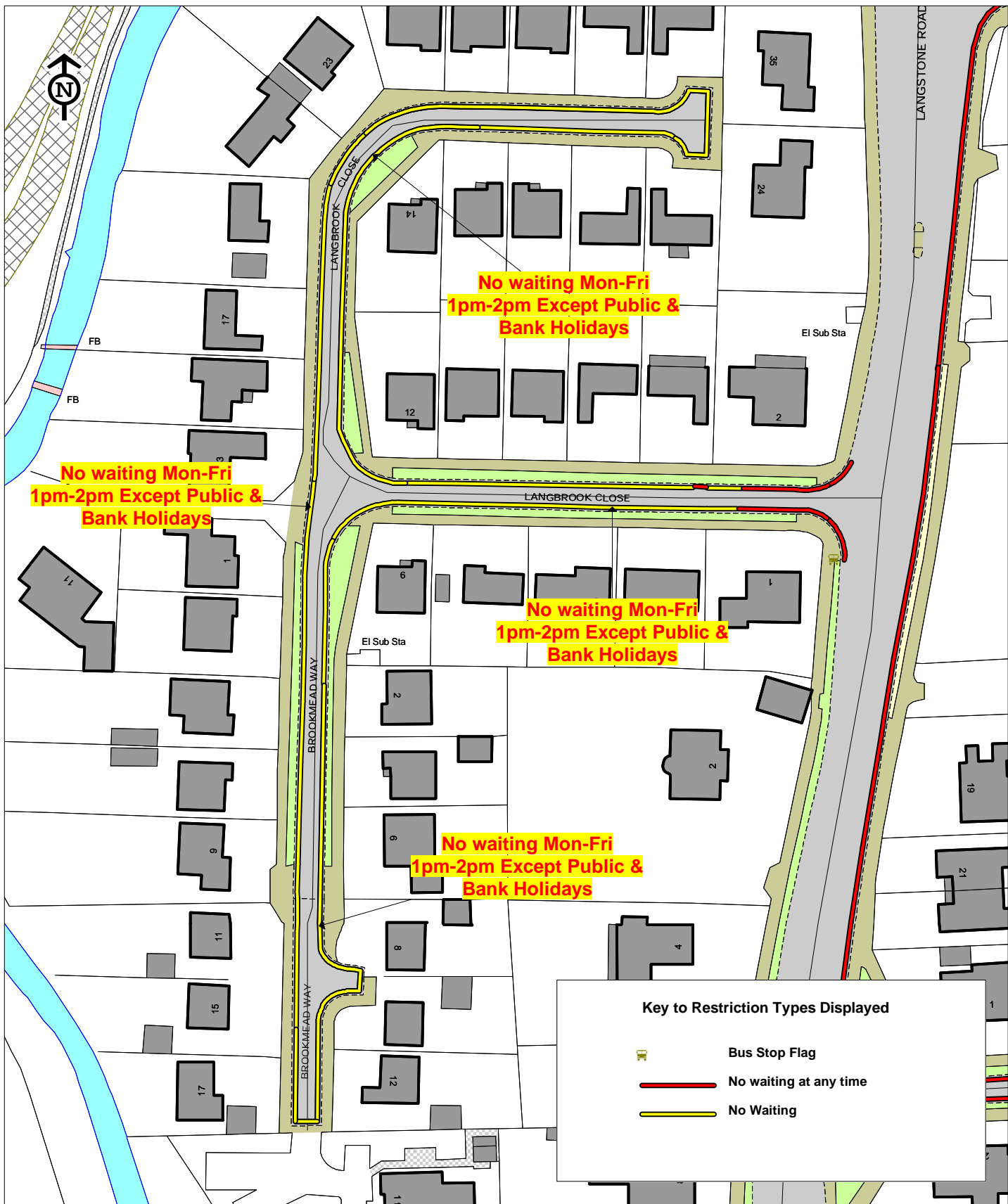
Proposed Restrictions:
Southbrook Road & Longmead Gardens

SCALE	1 : 1250
DATE	27/02/2015
DRAWING No.	1415LANG_2D
DRAWN BY	



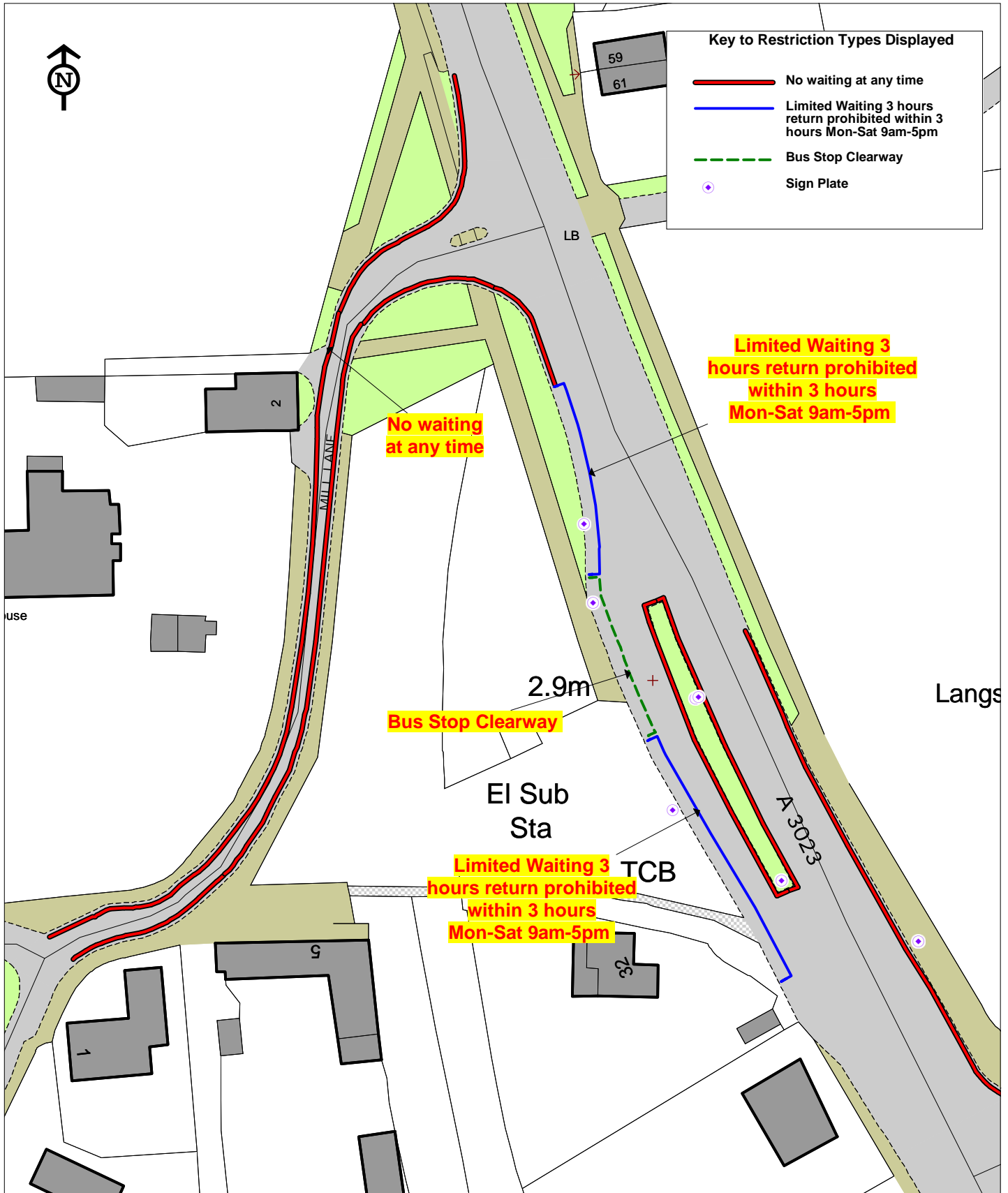
2014 Langstone ETRO Phase 2
 Proposed Restrictions:
 Langstone Road (Spur)


SCALE	1 : 750
DATE	27/02/2015
DRAWING No.	1415LANG_2F
DRAWN BY	



2014 Langstone ETRO Phase 2
 Proposed Restrictions:
 Langbrook Close & Brookmead Way

SCALE	1 : 1000
DATE	27/02/2015
DRAWING No.	1415LANG_2G
DRAWN BY	



 Havant BOROUGH COUNCIL	2014 Langstone ETRO Phase 2	SCALE	1 : 750
	Proposed Restrictions:	DATE	27/02/2015
	Langstone Road Lay-By & Mill Lane	DRAWING No.	1415LANG_2H
		DRAWN BY	